

Dear Friends,

It's time to gather your friends and family and get ready for our 19th annual Table Rock Lake Shoreline Cleanup! This year, the first Saturday in April falls on April 6th.

Since 2001 we have removed over 272 tons of trash and recycled almost 4,500 tires from the shorelines of Table Rock Lake. These impressive results are only possible with the support and dedication of volunteers like you!

We need your continued support for the Cleanup again this year. Form a team, become a business sponsor (if not already), and help us continue to keep our lake clean and beautiful. If you are unable to organize a team, encourage a neighbor or friend to take the reins this year, and pass this information on to them. **We would also appreciate reports from you on any locations you are aware of that need cleaning up.** You can contact me by e-mail at ronna@ozarkswaterwatch.org or call 417-739-5001.

Cleanup supplies are provided and will be ready for you to pick up starting March 25th (locations on reverse).

The Cleanup takes place anywhere along the almost 800 miles of shoreline. We've had over 100 teams and 1,000 volunteers some years and hope to do it again! Teams are made up of families, businesses, home owners associations, church groups, student groups, organizations, scouts, etc. Your team can work morning, afternoon, another weekend, or during the week. (Roll-off dumpsters available Friday 4/5 – Monday 4/8) Choose a location you're familiar with, move to another location, or we can help you coordinate an area for your team to cleanup.

Use the *Volunteer and Trash Tracking Sheet* (included) to track your team and cleanup location for us! Please return the Volunteer and Trash Tracking Sheet to our office by April 20th, 2018. Volunteer Sheets and dumpster maps can also be found on our website (ozarkswaterwatch.org). All volunteers will receive a t-shirt and each family gets a coupon for a free night of camping at any Table Rock Lake Corps of Engineers campground! We love to see photos of your team! Remember your camera and send a few choice photos to us at contact@ozarkswaterwatch.org if you'd like to share your Shoreline Cleanup memories. Please wear sturdy shoes, use a lifejacket while on docks or boats, dress appropriately, have fun and be safe!



Thank you for keeping Table Rock Lake clean!

RONNA HAXBY

 OZARKS WATER WATCH.ORG

11 Oak Drive, P.O. Box 636, Kimberling City, MO 65686

Email: contact@ozarkswaterwatch.org Phone: (417) 739-4100 Fax: (417) 739-9889







Dates to Remember!

NOW: Gather your team! If you know where you want to clean, give us a call; we would love to know!

March 25 - April 6: Pick-up supplies at Ozarks Water Watch at 11 Oak Drive in Kimberling City (M-F 8-4:30 and April 7 from 7-3) **417-739-5001** *If unable to pick-up supplies at our office, please call. We may be able to deliver your supplies to your door by arrangement.*

March 25- April 6: Pick-up supplies at the Shell Knob Chamber of Commerce located at 25364 MO-39, Shell Knob, MO (M-F 9-4:30 or Saturday by appointment) **417-858-3300**

March 25- April 6: Pick-up supplies at the Dewey Short Visitors Center located at 4500 MO-165, Branson, MO 65616 (Daily. 10-4) **501-340-1943**

-  **Gloves**
-  **Trash bags**
-  **Granola Bars**
-  **Tarps**
-  **Trash Tracking Sheets**
-  **Map of dumpster locations**

Dumpsters will be placed at Corps of Engineers campgrounds around the lake from **April 5th through April 8th**. Please remember, **do NOT put appliances, large metal, or tires in the dumpsters!** Please put these items alongside the dumpster to be picked up separately for recycling.

April 6: [19th Annual Shoreline Cleanup on Table Rock Lake!!](#)

April 6-20: Turn in Trash Tracking Sheets and pick up the T-shirts for you and your team!

Have a happy, safe, *clean*, Table Rock Lake summer!

By participation in and allowing participation of any minors under your care and supervision in the Table Rock Lake Shoreline Cleanup 2018, you release Ozarks Water Watch and/or its event sponsors and supporters from any liabilities or claims resulting from any injury or loss incurred during or as a result your voluntary participation in this event.

 **OZARKS WATER WATCH.ORG**

11 Oak Drive, P.O. Box 636, Kimberling City, MO 65686
Email: contact@ozarkswaterwatch.org Phone: (417) 739-4100 Fax: (417) 739-9889

Table Rock Lake Shoreline Cleanup Dumpster Locations

(Numbers beside location correspond with numbers on the Shoreline Clean-up Map on reverse)

U. S. Army Corps Of Engineers Dumpster Locations

These dumpsters will be in their normal location for park use. The parks indicated with an asterik (*) will be open beginning April 1st. In those locations, park attendants will be in their booth from 9am-7pm and can direct you to the dumpster within the park.

1. **Cape Fair** *: Located 1 mile east of Cape Fair, MO on Shadrack Road (County Road 76-82).
2. **Aunts Creek**: Located 3 miles North of Kimberling City, MO on Hwy 13. Then 3 miles West on Hwy OO to the end of the road.
3. **Big M** : Located 2 miles north of Eagle Rock, MO on state Hwy 86, then 6 miles east on State Hwy M, then 2 miles south to the park.
4. **Campbell Point** *: Located 5 miles east of Shell Knob, MO on State Hwy YY to the park.
5. **Cricket Creek** *: Located 6 miles south of Branson, MO on state Hwy. 65, then west on Arkansas State Hwy. 14 to park. The dumpster will be located near the launch ramp next to the swim beach.
6. **Eagle Rock**: Located 3 miles south of Eagle Rock, MO on State Hwy. 86.
7. **Indian Point** *: 8 miles west of Branson, MO on State Hwy 76, then south on Indian Point Road to park.
8. **Long Creek**: Located 5 miles south of Branson, MO on State Hwy 65 to State Hwy 86, then 3 miles to Long Creek Road (County Road 86-50), then 1 mile to park. (This is now Bass Pro Property, not an Army Corps dumpster. Bass Pro is graciously letting us continue to use this dumpster)
9. **Mill Creek** *: 3 miles south of Kimberling City, MO on Hwy 13, then 1 mile west on State Hwy RB.
10. **Old Highway 86** *: Located 5 miles south of Branson, MO on State Hwy 65, then 6 miles west on State Hwy 86, then 2 miles north on State Hwy UU to the park.
11. **Viola** : Located 6 miles south of Shell Knob, MO on State Hwy 39, then 2 miles west on Big Rock Road (County Road 39-48) to the park.

American Disposal/Republic Services Rolloff Dumpster Locations

12. **Cape Fair Bridge**: Located at public launch ramp on the south side of State Hwy 76, just east of the James River Arm bridge in Cape Fair, MO.
13. **Shell Knob Bridge**: Located at the public launch just south of Shell Knob bridge off Hwy 39.
14. **Kimberling City Bridge**: Located just south of the State Hwy 13 bridge at Kimberling City, MO, on the west side of the highway near the shoreline.
15. **Hideaway**: From the intersection of State Hwy 76 and State Hwy Y turn south onto Hwy Y and go 8 miles, then left onto Hideaway Rd/Y-39 go 1 mile, then left onto Y-39 to the end at boat launch ramp.
16. **Baxter Park** : Take Hwy 13 south of Kimberling City 5.5 miles to Hwy H in Lampe. Baxter Park is at the end of H, 5 miles, and the boat launch is on the right as you enter the park.
17. **Table Rock State Park**: Located approximately 2 miles south of Table Rock Dam on State Hwy 165. Dumpster will be located just above the boat launch on the right hand side.
18. **Coombs Ferry Park** : Located 5 miles south of Branson, MO on State Hwy 65 to State Hwy 86, then 7.5 miles to Hwy JJ, then 5.5 miles to park.
19. **Eagle Rock Park**: Located 3 miles south of Eagle Rock, MO on State Hwy 86.
20. **Cricket Creek** *: Located 6 miles south of Branson, MO on state Hwy. 65, then west on Arkansas State Hwy. 14, follow to park. Dumpster will be at the Day Use Area.
21. **Boatdock Lane at Lazy Lee's Resort** *: South Hwy DD 6 miles, right on Slane Chappel Rd 1 mile to the end at the boat launch.
22. **Joe Bald Park** : Located 7 miles west of Highway 13 on Joe Bald Road, follow to end.

Please do not place tires or appliances in the dumpsters. Place these items along side the dumpsters so they can be picked up separately. Thanks!

Shoreline Cleanup Map 2019

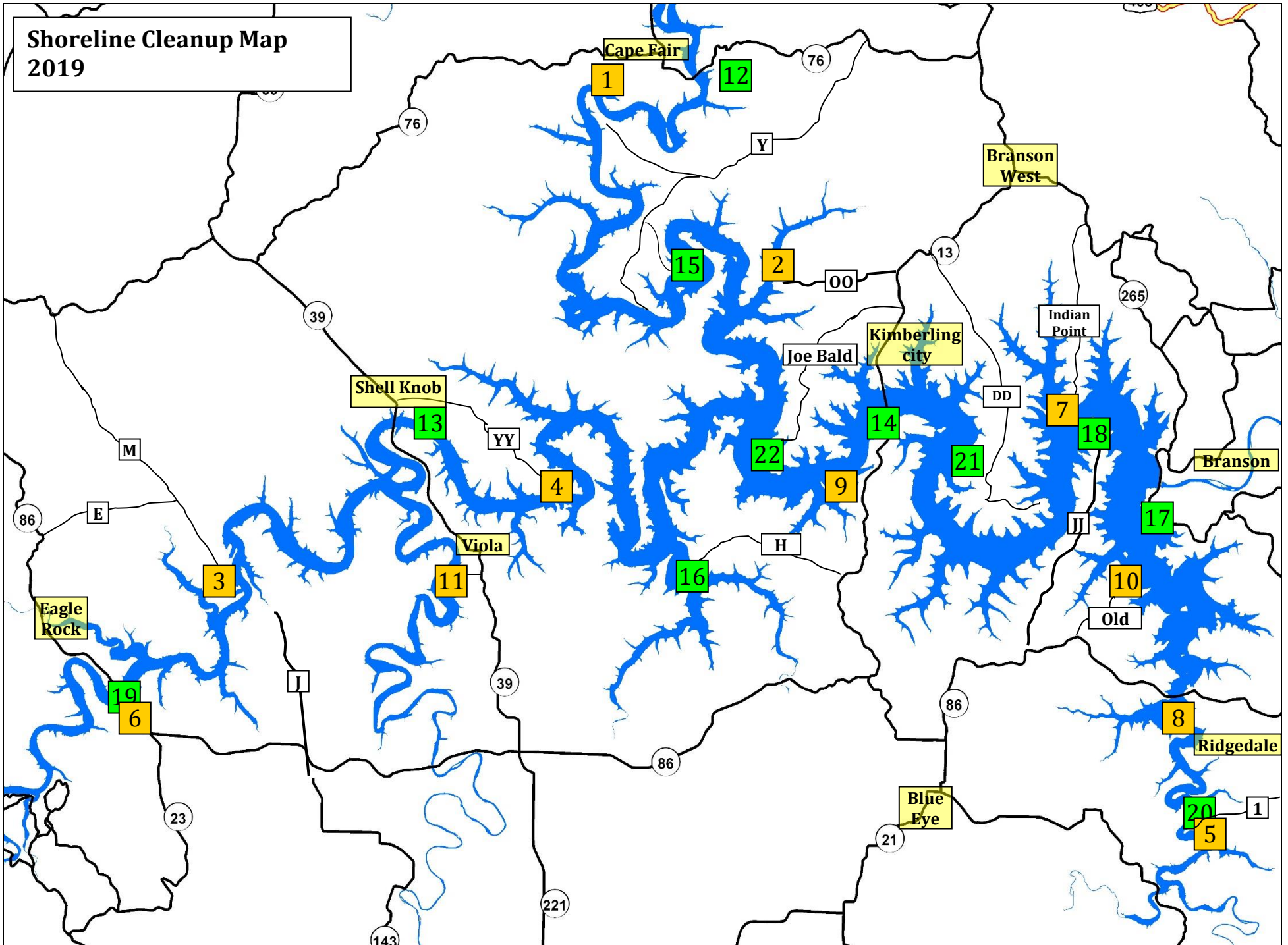


Table Rock Lake
SHORELINE CLEANUP 2019
Trash Tracking Sheet

After/during your cleanup, please fill out the information below and return to Ozarks Water Watch to help us track the great work you do!

Mail to: Ozarks Water Watch
PO Box 636
Kimberling City, MO 65686

Drop off: Ozarks Water Watch
11 Oak Drive
Kimberling City, MO 65686

Fax: 417-739-9889

E-mail: contact@ozarkswaterwatch.org

Tracking the amount of trash picked up and its location will enable us to assess the impact lake-wide during the 2019 Shoreline Cleanup!

Thanks for your hard work and efforts during this event. **YOU DO MAKE A DIFFERENCE!!!**

Cleanup Location (describe) _____

Start Time: _____ End Time: _____

Number of Volunteers: _____ Estimated number of shoreline miles: _____

Trash bags filled (number): Lg. Bags: _____ Med. Bags: _____ Number of tires: _____

Appliances (type and quantity): _____

Where did you dispose of the trash/debris your team collected?

____ Corps park dumpster...(Which Park?) _____

____ Large dumpster (placed for the cleanup)...Where? _____

____ Your own dumpster ____ Other (specify) _____

Interested in being a Team Captain again next year? ____ Yes ____ No

COMMENTS:

Complete this form with t-shirt sizes - volunteers may receive their t-shirts and camping coupons as our THANK YOU!

TEAM CAPTAIN/ORGANIZER INFORMATION

First Name	Last Name	Mailing Address	City, State, Zip
1.			
Phone Number	T-Shirt Size	Email Address	Total Number of Camping Vouchers <small>(One per FAMILY: Good for Corps Campgrounds on Table Rock Lake)</small>

VOLUNTEERS in GROUP SIGN-UP SHEET

First Name	Last Name	Contact: Phone & email	Want Camping Coupon?	T-Shirt Size S, M, L, XL, XXL, XXXL
2.				
3.				
4.				
5.				
6.				
7.				
8.				
9.				
10.				
11.				
12.				
13.				
14.				
15.				
16.				